





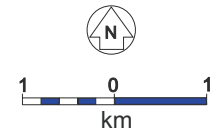
DIRECTIONS TO WATERLOO REGION
WATERLOO LANDFILL OPERATIONS
WASTE MANAGEMENT CENTRE
EMERGENCY SERVICES
TRAINING & RESEARCH COMPLEX

LEGEND

-  401 - PROVINCIAL HIGHWAY
-  24 - REGIONAL ROAD
-  RIVERS, CREEKS & LAKES
-  - - - MUNICIPAL BOUNDARY

Township
of
Woolwich

From HWY 401, exit at HWY 8 West
 Take exit HWY 7/8 West to Statford
 Then either exit Fischer-Hallman North or
 go further West to Ira Needles Blvd North
 Left at Erb St West to:
Gate 1 - Landfill Administration Bldg.,
 Materials Recycling Centre, Main Scale for
 commercial vehicles
Gate 2 - Transfer Station for small vehicles
Gate 3 - Emergency Services, Training &
 Research Complex



Township
of
Woolwich

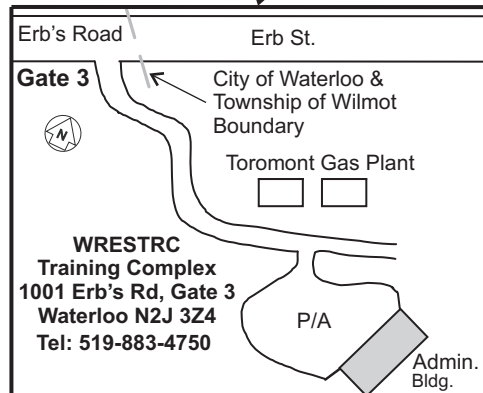
City of
Cambridge

Township of
North Dumfries

925 ERB STREET WEST
Gates 1 & 2

Township
of
Wilmot

City of
Kitchener



Produced by Planning, Housing & Community Services
 © Region of Waterloo 2008